

# Black Rock Forest






Black Rock Forest has many natural and man-made streams and ponds.



Daniel Hutt, June 28, 2005

<http://www.nynjtc.org/park/black-rock-forest>

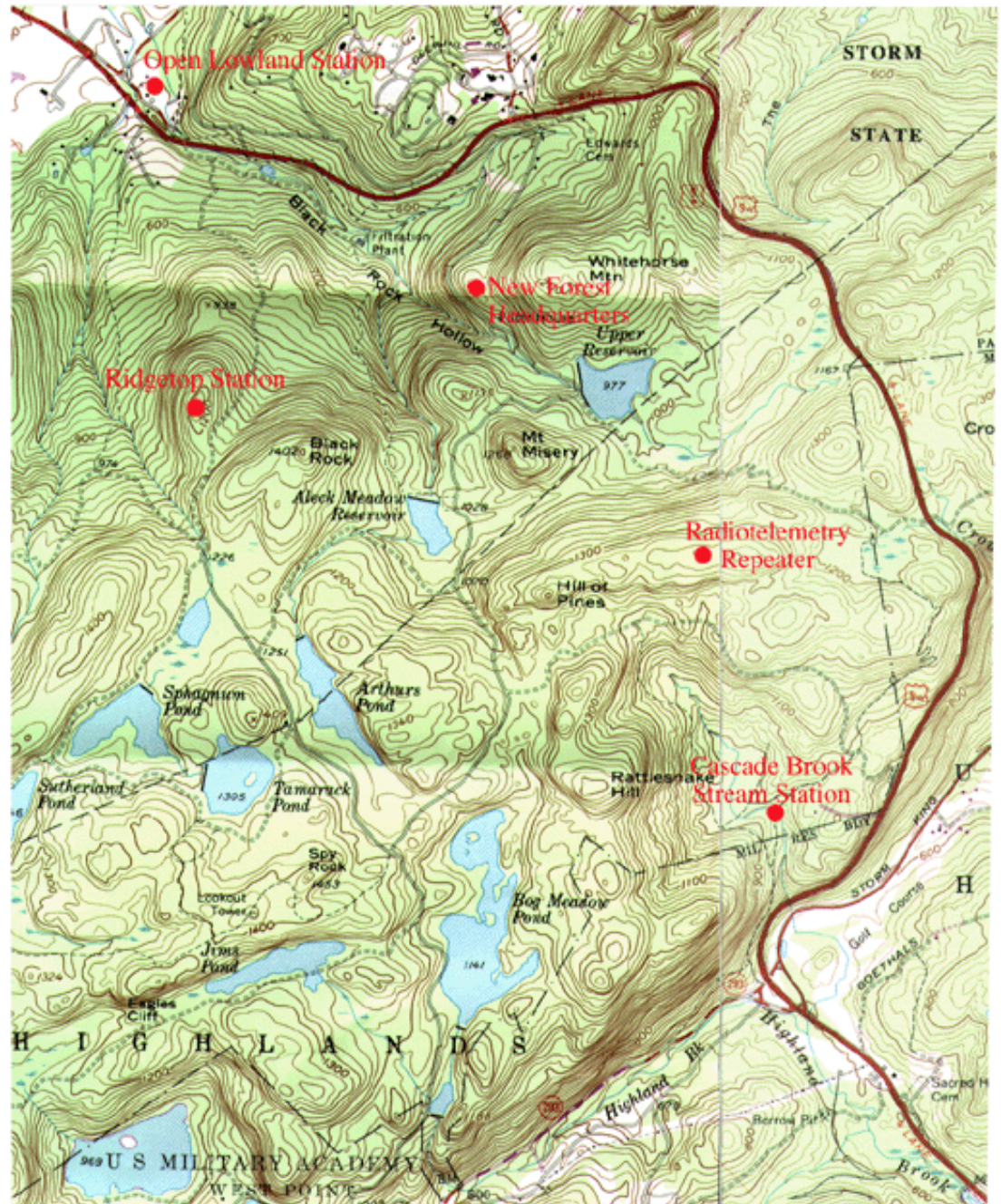
This beautiful waterfall is on Mineral Springs Brook. —————>






Cascade Brook is to the lower right.

The Brook's water quality data is recorded at the Cascade Brook Stream Station





This is Cascade Brook. These students from Barnard College are collecting information on water flow.







To do this kind of work you may need to get wet.

You also need a good sense of balance!



The students are also testing water quality in Cascade Brook.  
This equipment measures how much dissolved oxygen is in the water.





This kind of information is important for keeping the environment of Cascade Brook healthy for animals and plants that live there.



From the Open Door Website: <http://www.saburchill.com/chapters/chap0023.html>

**Not-for-profit use of ODWS images**

Any student has permission to use any of the ODWS original images in his/her assignments. This includes word processing, PowerPoint presentations and web sites. The ODWS team only asks that you credit the image and link back to the Open Door Web Site (© ODWS [www.saburchill.com](http://www.saburchill.com))

All of the images copyrighted to the ODWS may be used for general not-for-profit publication with prior permission from the ODWS webmaster. This includes printed material, websites and PPT presentations. The ODWS team asks that you credit the image and link back to the Open Door Web Site (© ODWS [www.saburchill.com](http://www.saburchill.com))